







# GREAT CHART WITH SINGLETON PARISH COUNCIL EASTER TRAIL MAPS



## WHAT YOU NEED TO KNOW

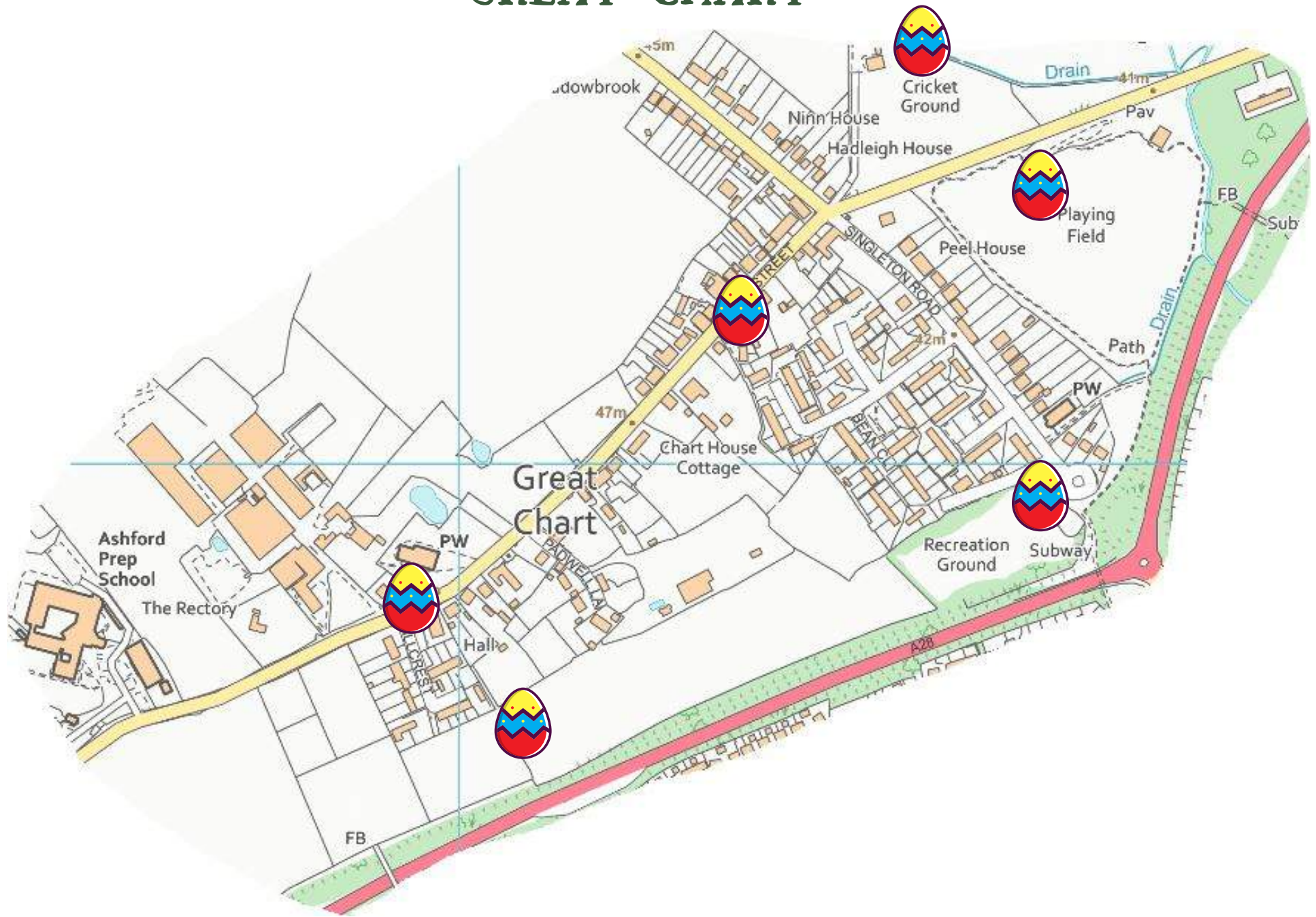
-  There are 3 maps.
-  The clues in each area make up one word.
-  There are 3 words, you can find 1 or all 3.
-  You will also need the Answer Sheet.
-  Once completed, take your completed Answer Sheet to Singleton Environment Centre to collect your prize.
-  For more information, scan the QR code or go to [www.greatchartsingleton-pc.gov.uk](http://www.greatchartsingleton-pc.gov.uk)





# EASTER TRAIL MAPS

## GREAT CHART

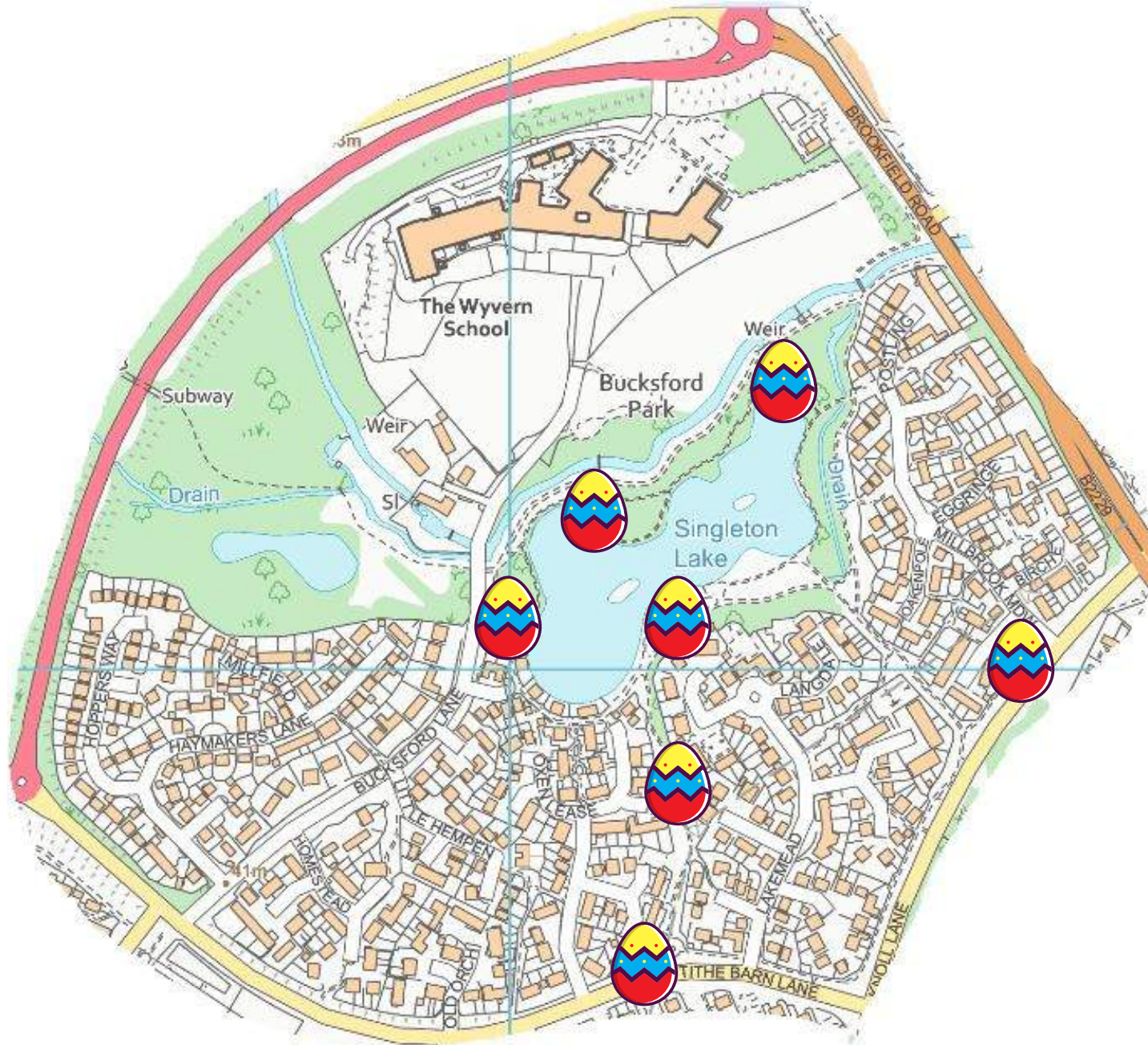


# EASTER TRAIL MAPS GREAT CHART LIST OF LOCATIONS

- Hillcrest Allotments Entrance Gate
- Parish Council noticeboard outside Great Chart Village Hall
- Parish Council noticeboard opposite Swan and Dog
- Great Chart Cricket Ground Pavilion
- Great Chart Playing Fields Noticeboard (next to car park)
- Great Chart play park (the old wooden park)



# EASTER TRAIL MAPS SINGLETON LAKE SIDE



# EASTER TRAIL MAPS SINGLETON LAKE SIDE LIST OF LOCATIONS

- Parish Council noticeboard just off Bucksford Lane
- Singleton Lake sign opposite car park bridge
- Dog poo bag dispenser near the weir
- Lake information sign near Langdale/Oxen Lease
- Parish Council noticeboard on Millbrook Meadow/Knoll Lane junction
- Dog poo bag dispenser on Mead Walk
- Parish Council noticeboard on Tithe Barn Lane/Mead Walk



# EASTER TRAIL MAPS SINGLETON HILL SIDE



# EASTER TRAIL MAPS SINGLETON HILL SIDE LIST OF LOCATIONS

- Wooden platform house structure at Cuckoo Park (opposite John Wesley School)
- Tree at junction between Pound Field Walk and Knoll Lane
- Parish Council noticeboard outside Singleton Village Hall
- Dog poo bag dispenser on the Viewpoint (between village hall/Normandy Way/Strouts Road)
- Parish Council noticeboard on Singleton Hill
- Gates to Oast Play park at the bottom of Singleton Hill
- Parish Council noticeboard by Kirk View/Imperial Way bus stop
- Parish Council noticeboard on The Green by Garton Way/Imperial Way
- Shrew Gate entrance (off Swaffer Way) to Ashford Community Woodlands
- Car park for the Ashford Community Woodlands
- Singleton Environment Centre (this is also where the prizes are)

