


GREAT CHART WITH SINGLETON SCARECROW TRAIL 2022

Welcome to the Great Chart with Singleton Parish Council Scarecrow Trail.

- Please be aware that the maps over the page are approximate, with the scarecrow number being roughly where the house is. The exact address is on the list on this page.
- Any scarecrows displaying a U after their number are part of the Under 12 Category.
- Please be safe when moving between the scarecrows, you take part in this activity at your own risk.
- Please respect the scarecrows and their owners and do not enter private property to see them.
- Scarecrows being displayed at Singleton Environment Centre can be viewed between 9am and 4pm each day.
- Most importantly, don't forget to vote for your favourite in the #Reduce#Reuse#Recycle, Most Unusual/Creative and Under 12 categories, plus your favourite for each area, using the QR code below before 9am on Tuesday 1st November.

Have Fun, Be Kind, Stay Safe. Happy Halloween!

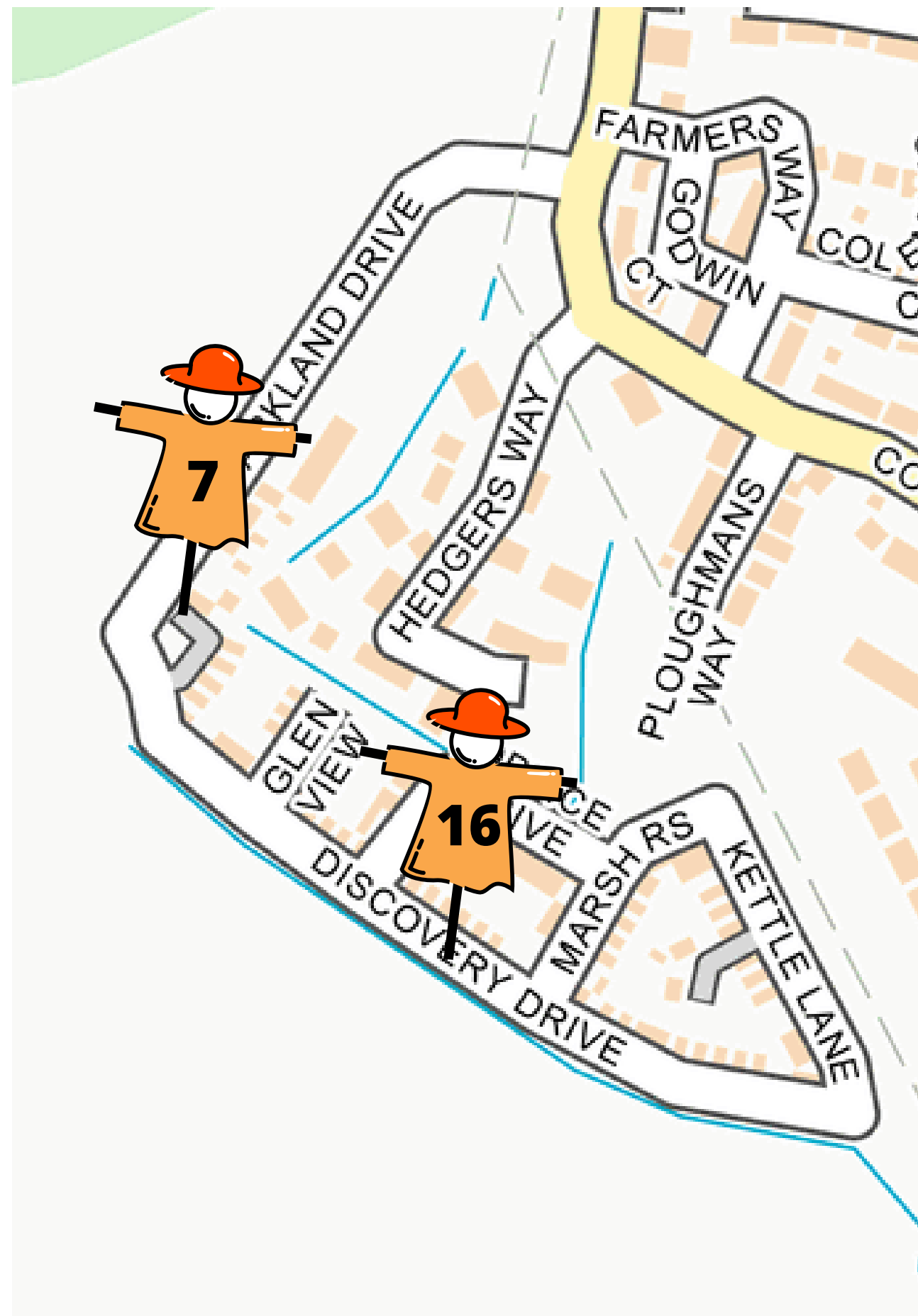


SCAN FOR VOTING FORM

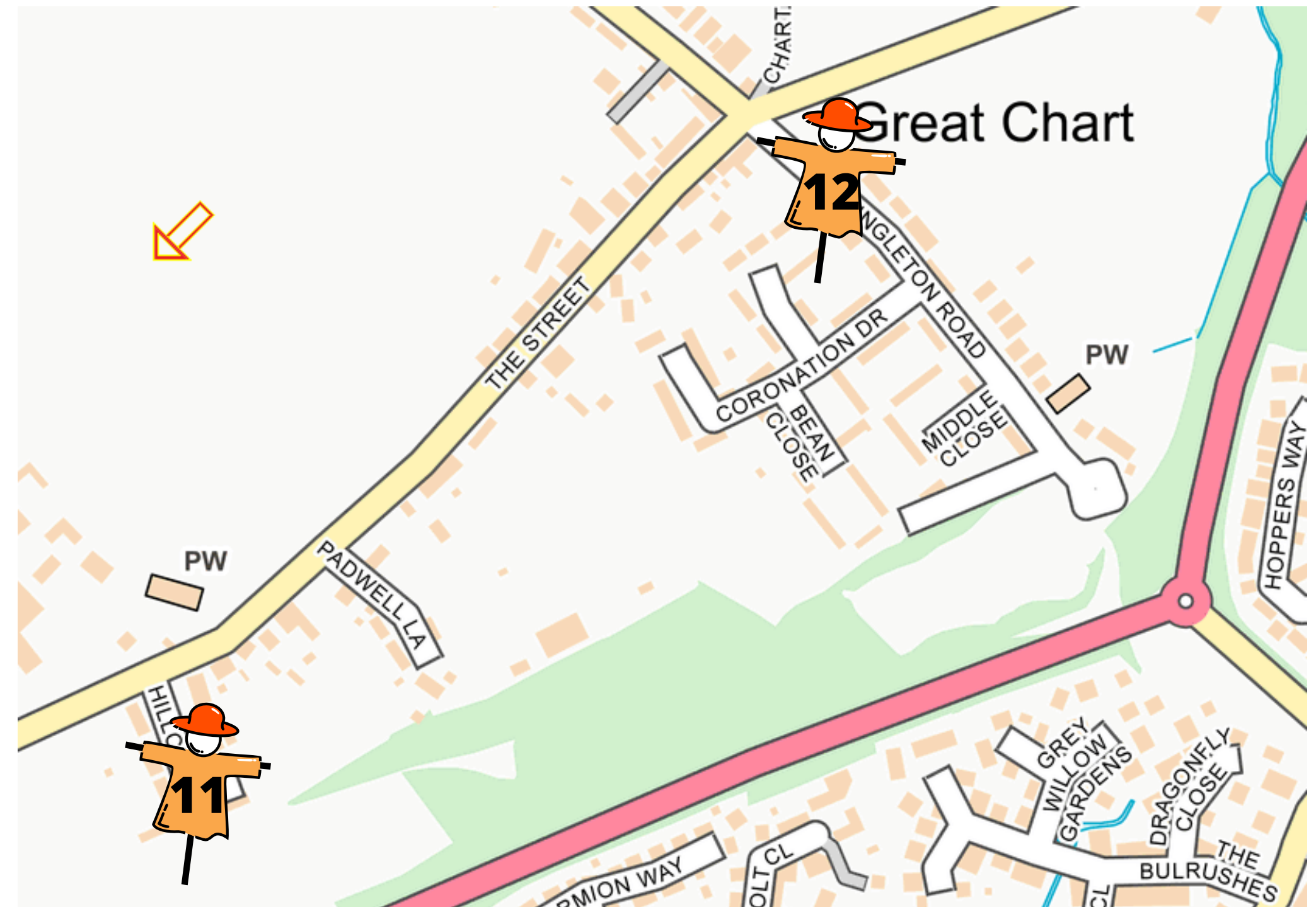
PLEASE SEE MAPS OVER THE PAGE

- 1 - Stevens, Singleton Centre shops
- 2 - Sue Ryder, Singleton Centre shops
- 3 - 14 Deyley Way
- 4 - 27 Running Foxes Lane
- 5 - 5 Strouts Road
- 6 - 96 Imperial Way
- 7 - 1 Parkland Crescent
- 8 - 5 Ribston Way
- 9 - Singleton Village Hall (from the footpath at the side)
- 10U - Singleton Environment Centre
- 11 - 7 Hillcrest
- 12 - Westgables, Singleton Road
- 13U - 12 Melcombe Close
- 14 - Singleton Environment Centre
- 15 - 36 The Bulrushes
- 16 - 4 Coppice Drive
- 17 - Singleton Environment Centre
- 18 - 10 Blue Field
- 19 - 8 Grey Willow Gardens

CHILMINGTON



GREAT CHART



SINGLETON

